



















Littledown Park

A BHLive venue

www.littledowncentre.co.uk

Permanent Orienteering Course

Survey & Cartography:
John Warren (Wimborne OC) 2004
Revised 2006, 2012, 2017 & 2018
Post Code: BH7 7DX
Map version: 200601
Copyright © Wessex O.C. 2018

- Footpath 
- Fence - High 
- Low 
- Vegetation boundary 
- Lake/Paddling Pool 
- Bush, Distinctive tree 
- High Ropes Post 
- Seat 
- Litter bin 
- Picnic table 
- Lamp post 
- Notice board 
- Play Equipment 
- Building 
- Exercise equipment 
- Steep slope 
- Knoll 
- Railway 

The assistance of the Awards for All fund of the National Lottery is gratefully acknowledged in the creation of this permanent course

This map may not be reproduced in part or in full in any publication or on the Internet.

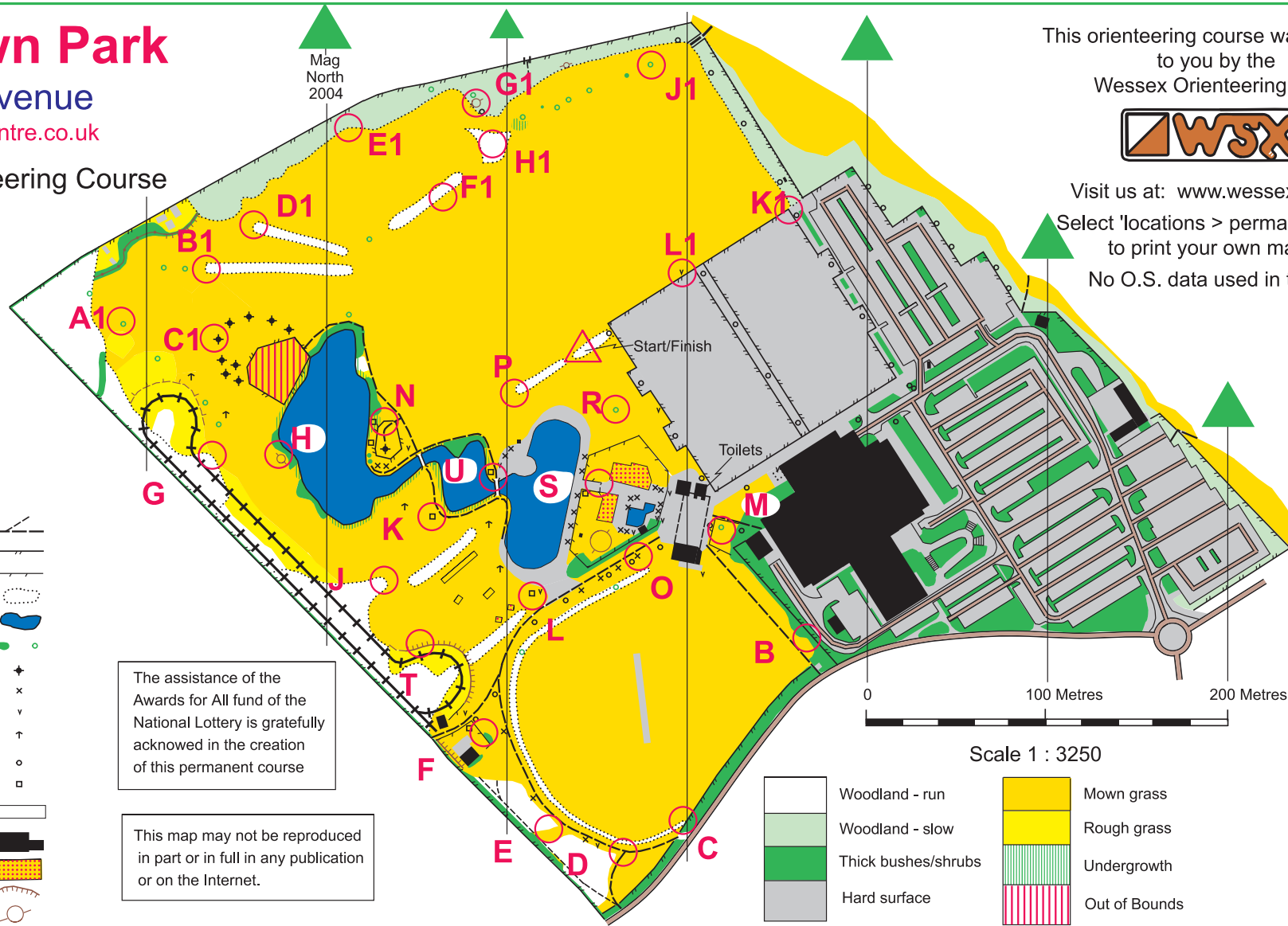
This orienteering course was brought to you by the Wessex Orienteering Club.



Visit us at: www.wessex-oc.org.uk

Select 'locations > permanent courses' to print your own maps

No O.S. data used in this map.



Short 1.0 km	Start	L1	K1	J1	H1	D1	G	J	K	N	P	Finish								
Medium 1.6 km	Start	K1	J1	G1	N	D1	G	H	T	L	D	B	O	S	R	Finish				
Long 2.4 km	Start	J1	G1	U	D	B	J	A1	L1	B1	C1	F1	N	K	F	E	O	M	R	Finish